

Fares *subject to change*

Standard Fare	\$2.00
Reduced Fare*	\$1.00
Paratransit	\$1.00

* Cash and Connect only

Children 5 and under ride free and must be accompanied by another rider with validated fare (maximum three children).



Connect Fare System

The Connect fare system offers options and money-saving features for STA riders. More information about the Connect fare system can be found at spokanetransit.com/connect.

Cash Fares

Fareboxes accept US coins and dollar bills. No pennies. Neither the coach operator nor the farebox can provide change. Please have fare ready prior to boarding.

Two-Hour Passes

Ask your driver for a **Two-Hour Pass** (free with paid fare) before paying your fare. Passes issued from the farebox are good for multiple rides for the designated time – just swipe the pass through the magnetic reader on the farebox.

Contactless Payments)))

Contactless Visa, MasterCard, Discover, Apple Pay and Google Pay are accepted by tapping the validator upon boarding.

Reduced and Zero-Fare

Spokane Transit offers discounted fares on our Fixed Route services through a variety of Reduced and Zero-Fare programs. An application and more information can be found at spokanetransit.com/reducedfare.

How to Ride the Bus

- ▶ Look for your neighborhood bus stop. The green, white and blue bus stop sign will tell you which routes stop there and which direction they are going.
- ▶ Find your route. Use the trip planner or view the route schedules at spokanetransit.com. You can also call 509-328-RIDE (7433) or TTY Relay 711 for more information.
- ▶ Have exact fare ready. The farebox cannot make change, nor can the driver.
- ▶ Be sure you are visible to the driver as the bus approaches. Stand as close to the sign or shelter as possible.
- ▶ As you board, ask the driver for a Two-Hour Pass (transfer) if you need one.
- ▶ If you don't know which stop you need, ask the driver for help.
- ▶ When you are one block away from your stop, pull the bell cord to signal the driver to stop at the next bus stop.

Make Sure We Stop for You!

Some tips to make sure you get noticed:

- ▶ Stand visibly at the stop.
- ▶ Face the bus and wave to the driver.
- ▶ Step forward when the bus is a half-block away.
- ▶ At night, wear light-colored clothing. Use a flashlight or the light of a cellphone to signal the driver.

Bikes on Buses

Buses have bike racks to transport up to three bikes. More information about how to ride with your bike can be found at spokanetransit.com/bikes.



CUSTOMER SERVICE & INFORMATION

Customer Service at STA Plaza

701 W Riverside Ave
Monday–Friday, 7:00am–6:00pm
Saturday, Noon–5:00pm



Call Center

509-328-RIDE (7433)
Monday–Saturday, 7:00am–7:00pm
Sunday & Holidays, 8:00am–6:00pm



TTY/Hearing Impaired

WA Relay 711



spokanetransit.com



Trip Planning

If you would like assistance planning your ride or need additional schedule or service info, call 509-328-RIDE (7433) or TTY WA Relay 711.

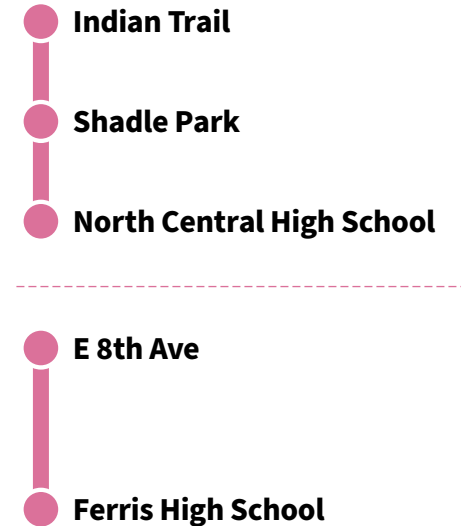


Accessible Formats

People with disabilities who need this information in accessible formats may call (509) 325-6094, TTY Relay 711 or email ombudsman@spokanetransit.com.



Effective July 2023
Seasonal Supplemental Service



All services are accessible for people using wheelchairs.



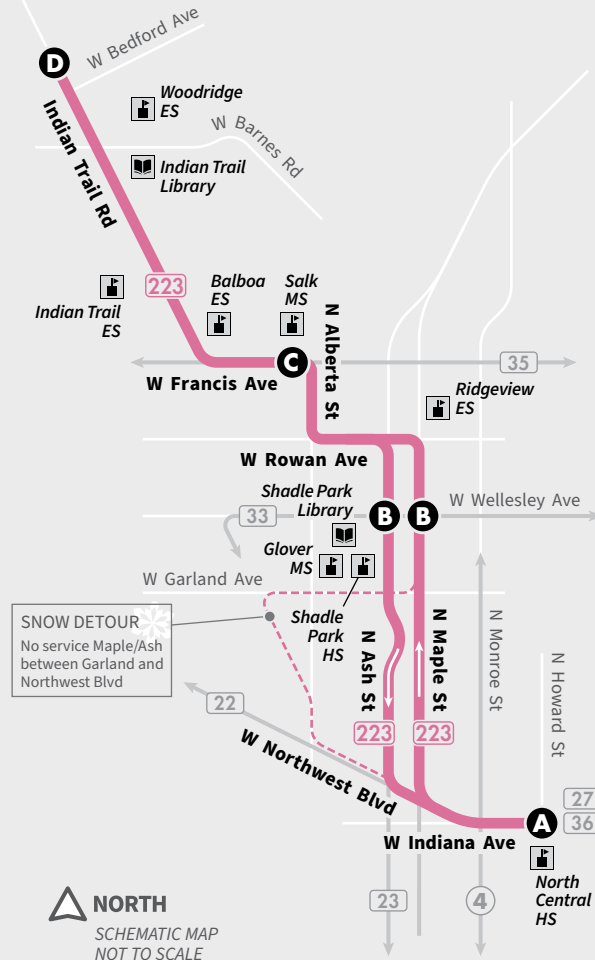
CONNECT WITH
SPOKANE TRANSIT!



July 2023



223 Shadle/Indian Trail



LEGEND

- A** Route & Timepoint
Timepoints are major locations along the route. Buses make additional stops between timepoints.
- 4 23** Other Routes
- Snow Detour

223 TO NORTH CENTRAL

Indian Trail End of Line	Alberta Francis	Ash Wellesley	Indiana Howard	continues as
D	C	B	A	
\$7:08 !8:08	7:21 8:21	7:28 8:28	7:42 8:42	36 > 36 >

223 FROM NORTH CENTRAL

Indiana Howard	Maple Wellesley	Alberta Francis	Indian Trail End of Line
A	B	C	D
g 2:46	2:54	3:01	3:16

Notes

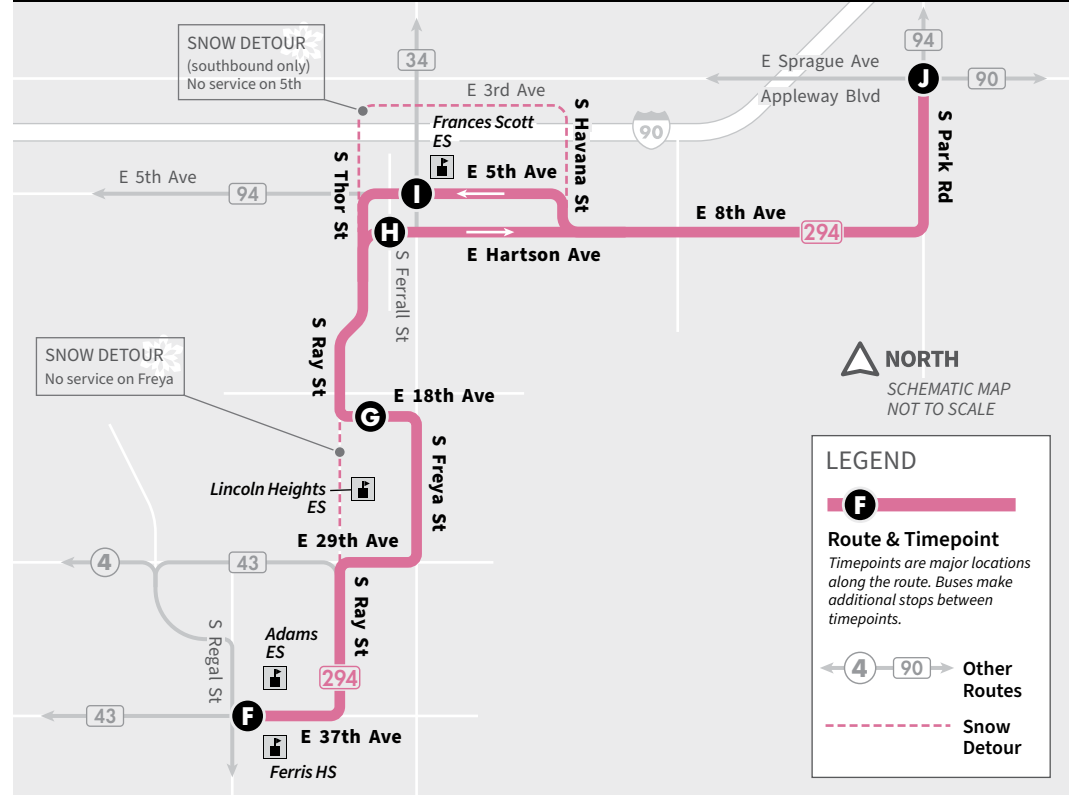
- \$** These trips run Tuesday–Friday during Spokane Public Schools school year.
- !** This trip runs on Monday during Spokane Public Schools school year.
- g** This trip originates as Route 36 westbound from Garland & Regal at 2:35pm.

Route 223 operates on school days only. Service is open to the public; trips are subject to change or cancellation without notice.

Customers of Route 223 may also find **Route 23** useful.

Times are estimates based on normal conditions. Please be at your bus stop approximately 5 minutes before the bus is scheduled to depart.

294 East 8th



NORTH
SCHEMATIC MAP
NOT TO SCALE

LEGEND

- F** Route & Timepoint
Timepoints are major locations along the route. Buses make additional stops between timepoints.
- 4 90** Other Routes
- Snow Detour

294 TO FERRIS

Park Sprague	5th Freya	18th Ray	37th Regal
J	I	G	F
\$7:22 !8:22	7:30 8:30	x 7:34 x 8:34	7:45 8:45

294 FROM FERRIS

37th Regal	18th Ray	Hartson Ferrall	Park Sprague
F	G	H	J
c 2:45	2:53	2:55	3:05

Notes

- \$** These trips run Tuesday–Friday during Spokane Public Schools school year.
- !** This trip runs on Monday during Spokane Public Schools school year.
- x** An extra bus is provided for AM trips between Thor & Hartson and Ray & 35th.
- c** Board bus at cutout on 37th east of Regal. Two buses depart at the published time. If one bus fills before the other, it will depart early.

Route 294 operates on school days only. Service is open to the public; trips are subject to change or cancellation without notice.

Light type indicates AM times

Bold/shaded type indicates PM times

Customers of Route 294 may also find **Route 34** and **Route 94** useful.